






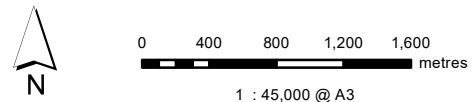
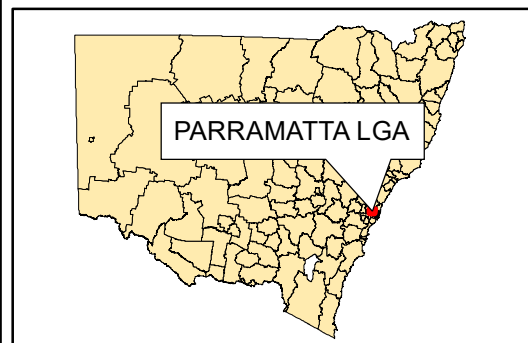


# Parramatta Local Environmental Plan

## Land Application Map

-  LGA Boundary
- LEP Land Application
-  Included
-  DM Deferred Matter
-  MD Major Development SEPP

 Cadastre Lot Boundaries



Projection GDA 1994  
MGA Zone 56

Map identification number  
6250\_COM\_LAP\_001\_045\_20191211

